



C-470 Express Lanes



C-470 Open House



COLORADO

Department of
Transportation

Welcome

Please feel free to meet the team.

Head to a station of interest and learn about
the C-470 Express Lanes Project.

Thank you for joining us today.





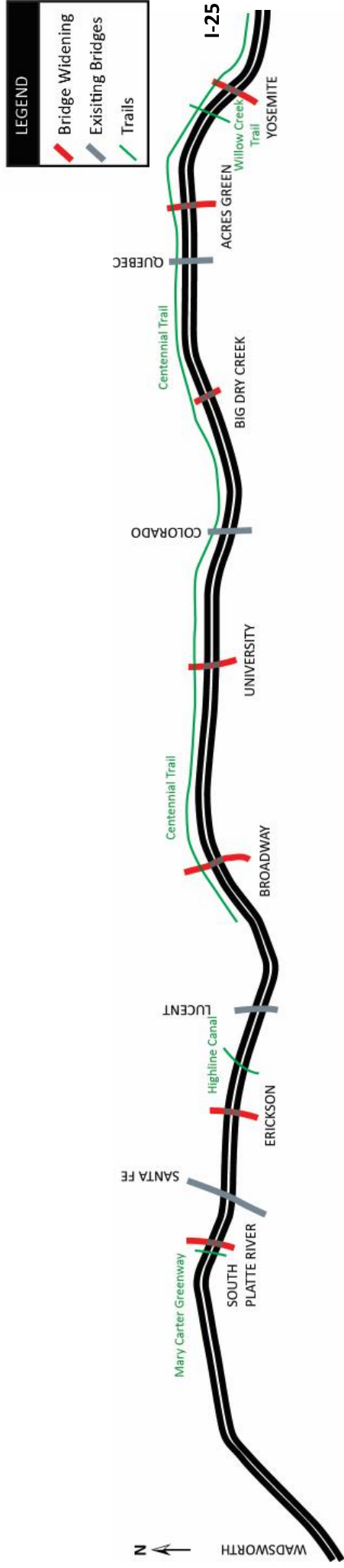
Project Team

Design-Build Contractor:





Project Overview



- 12 bridge widenings
- 2 new bridges over the S. Platte River
- New concrete pavement
- Auxiliary lanes
- New communications infrastructure - RoadX
- Noise walls
- I-25 direct-connect ramps
- New trail underpasses at S. Quebec St. and S. Colorado Blvd.



Schedule

Work Hours



Day Shift: 7 a.m. – 5 p.m.
Night Shift: 8 p.m. – 6 a.m.



Project Milestones

Construction start	Fall 2016
- Lucent Blvd. to S. Quebec St.	→ Fall 2016
- S. Platte River to Lucent Blvd.	→ Winter 2016/17
- Wadsworth Blvd. to S. Platte River	→ Spring 2017
- S. Quebec St. to S. Yosemite St.	→ Spring 2017
- S. Yosemite St. to I-25 Interchange	→ Spring 2017
Construction completion	Spring 2019





Recreation Trails

Construction Impacts

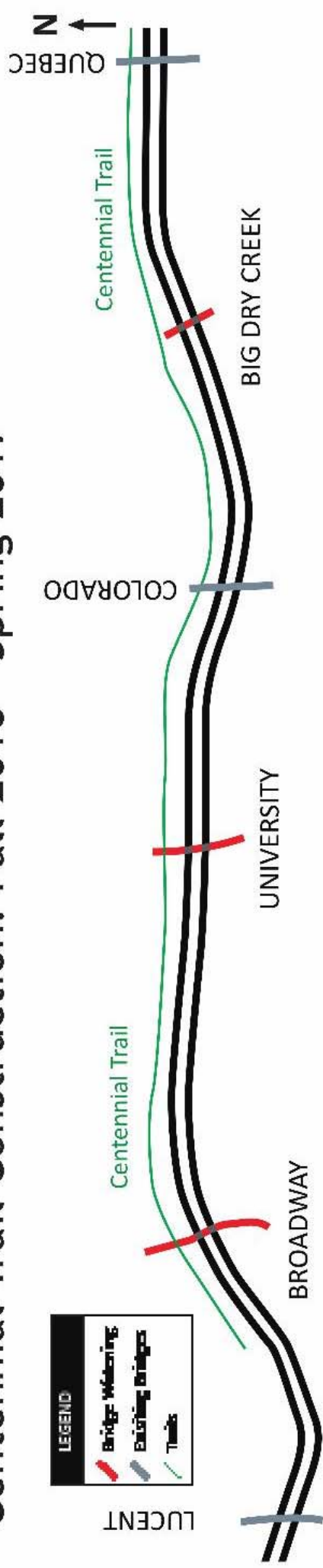
Recreation Trail	Date of Impact
Centennial Trail/C-470 Trail	↑ Fall 2016
High Line Canal Trail	↑ Spring 2017
Mary Carter Greenway Trail / S. Platte Trail	↑ Spring 2017
Willow Creek Trail	↑ Fall 2017
Big Dry Creek Trail	no impact
Chatfield State Park	no impact
David Lorenze Regional State Park Field	no impact
Sand Creek Park	no impact





Centennial Trail

Centennial Trail Construction: Fall 2016 - Spring 2017



- Trail open during construction
- Improving ~3 miles of trail
- Signage throughout duration
- Flaggers, when needed, during trail tie-in
- Safety improvements with new underpasses at S. Colorado Blvd. and S. Quebec St.

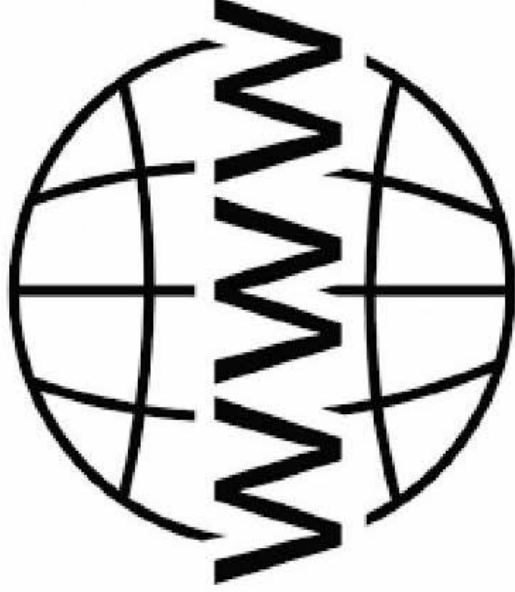





Stay Connected



24-hour Hotline
303-347-0507



Project Website
www.codot.gov/projects/C470ExpressLanes



Project Email
C470info@flatironcorp.com

Please fill out a **comment card**. We would like to hear from you.

